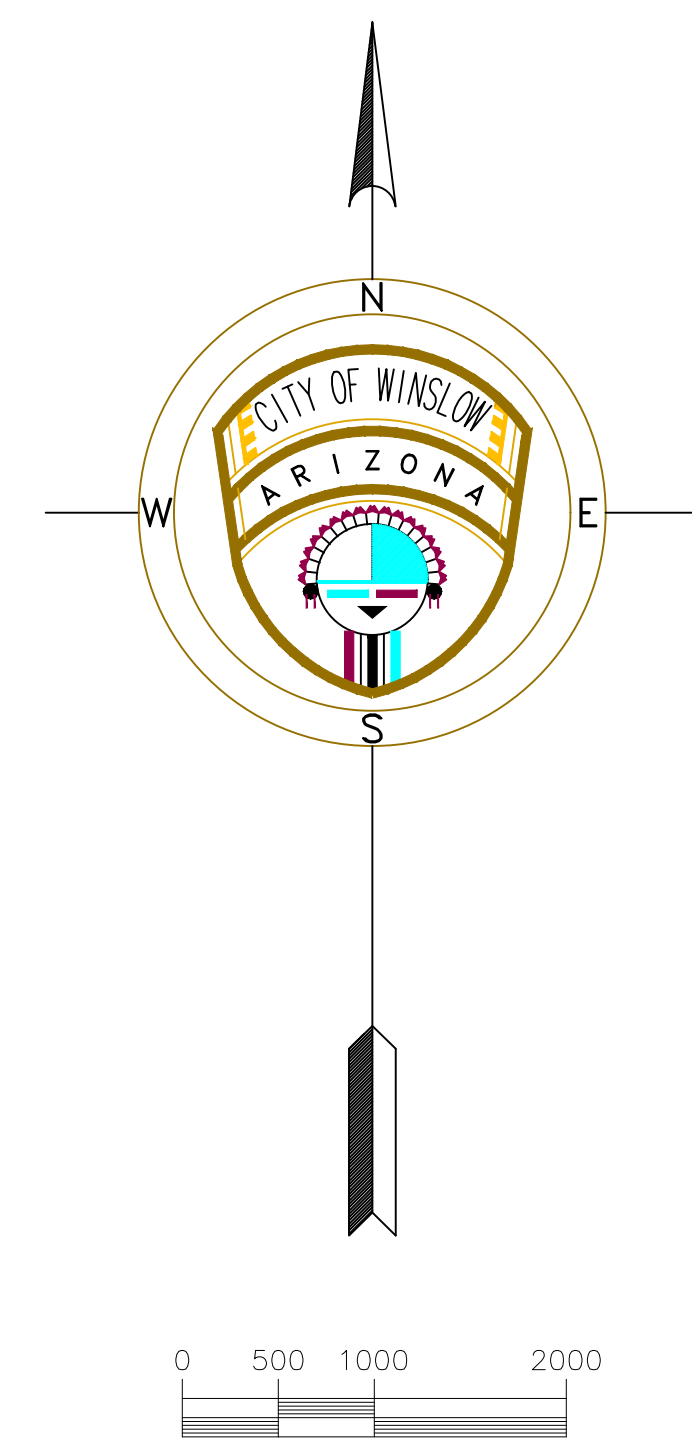


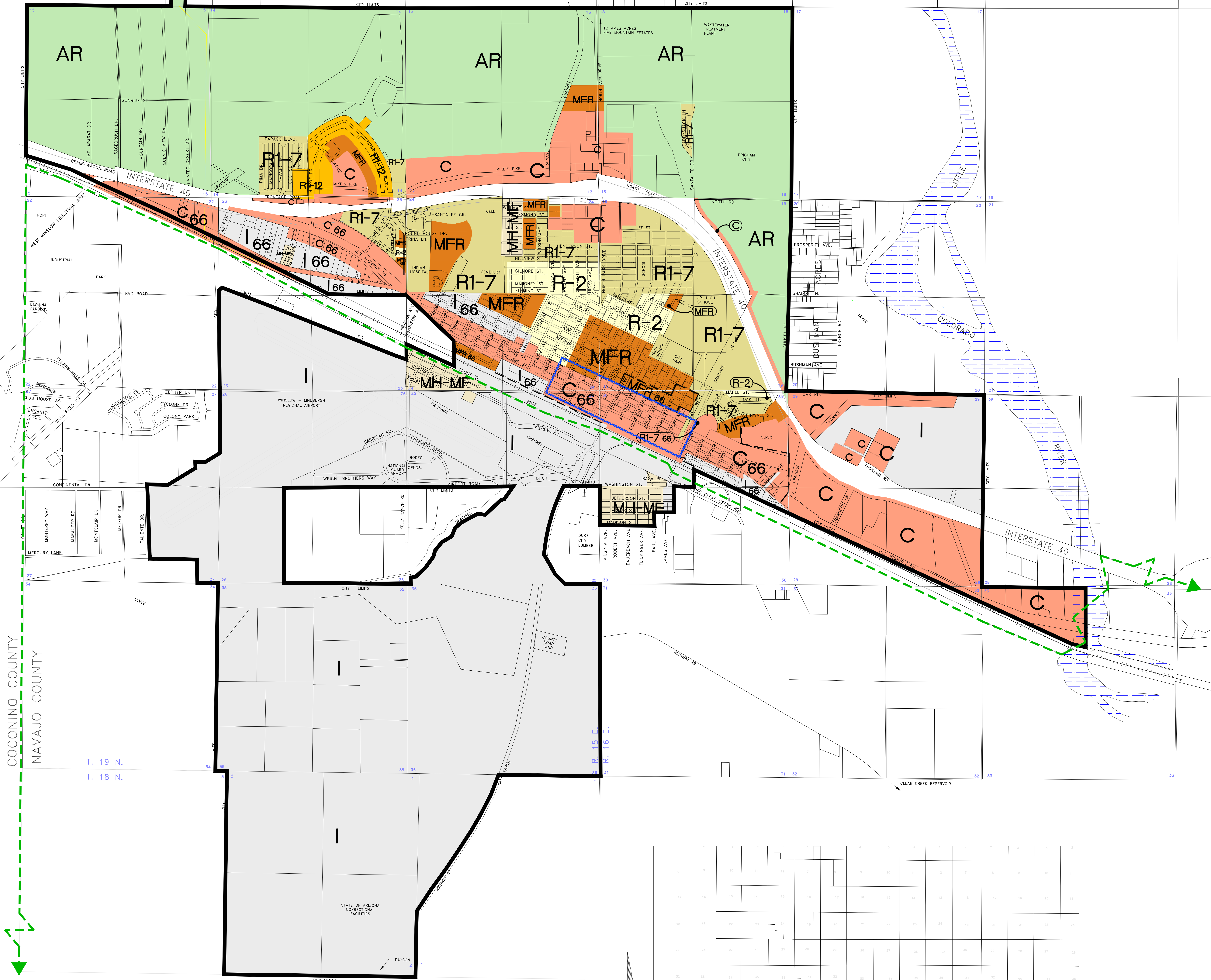
ZONING

CITY OF WINSLOW

NAVAJO COUNTY ARIZONA



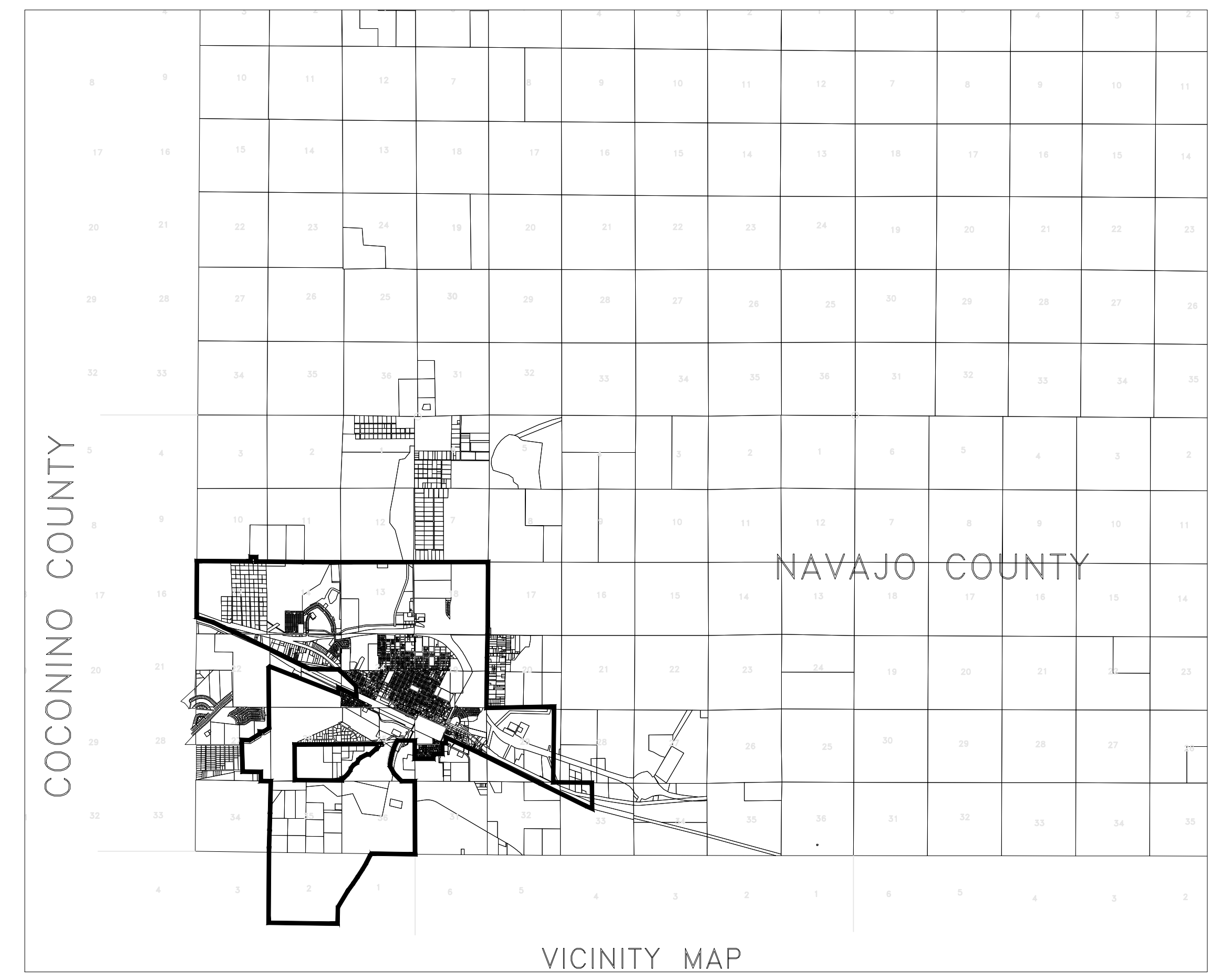
REVISED:
AUGUST 2019



LEGEND	
	WINSLOW CITY LIMITS
	AR AGRICULTURAL RESIDENTIAL
	R1-12 SINGLE FAMILY RESIDENTIAL (12,000 S.F.)
	R1-7 SINGLE FAMILY RESIDENTIAL (7,000 S.F.)
	R-2 TWO FAMILY RESIDENTIAL
	MFR MULTIPLE FAMILY RESIDENTIAL
	MH-MF MANUFACTURED HOME/MULTI FAMILY
	C COMMERCIAL
	I INDUSTRIAL
	ENTERTAINMENT DISTRICT
	DESIGNATED OPPORTUNITY ZONE

NOTE: SUBSCRIPT 66 INDICATES ROUTE 66 OVERLAY ZONE

NOTE: THE INFORMATION PRESENTED ON THIS MAP WAS COLLECTED FROM NAVAJO COUNTY AND CITY OF WINSLOW GIS WEBSITES AND SHOULD BE CONSIDERED AS APPROXIMATE ONLY.



PRELIMINARY
NOT FOR CONSTRUCTION
OR RECORDING

PREPARED BY:
WOODSON
ENGINEERING & SURVEYING
124 N ELDEN ST, FLAGSTAFF, AZ 86001
(928) 774-4638 | WWW.WOODSONENG.COM